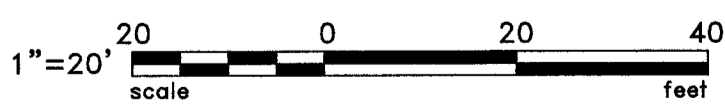

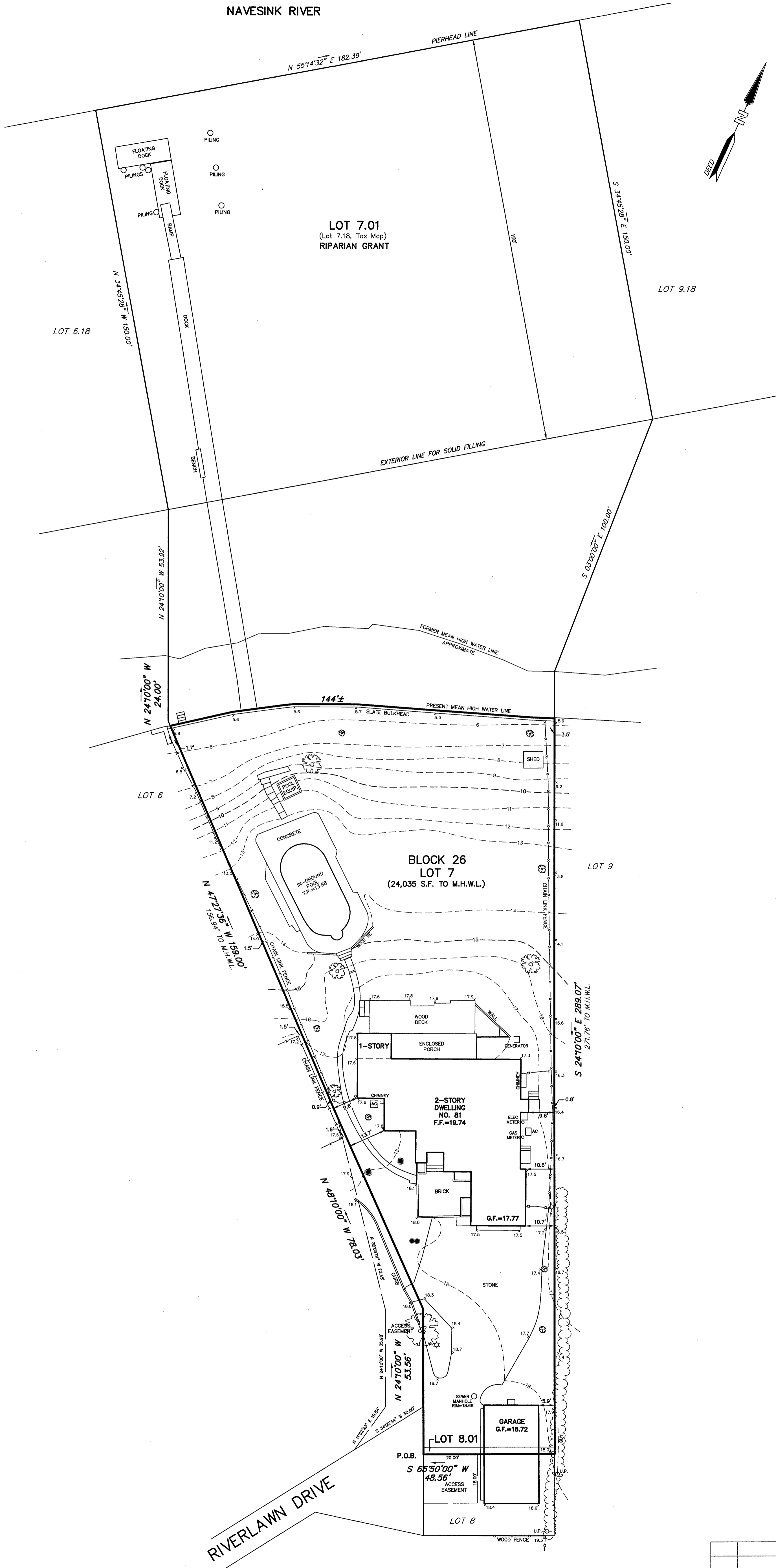


NAVESINK RIVER



1	11-16-20	REVISED LOT AREA, REVISED NORTH ARROW
NO.	DATE	DESCRIPTION
<b>TOPOGRAPHIC SURVEY</b>		
81 RIVERLAWN DRIVE LOTS 7, 7.01 & 8.01 BLOCK 26		
BOROUGH OF FAIR HAVEN		MONMOUTH COUNTY
		NEW JERSEY
<b>Charles Surmonte P.E. &amp; P.L.S.</b>		301 Main Street, 2nd Floor Allenhurst, New Jersey, 07711 Phone 732-660-0606 Fax 732-660-0404
New Jersey Professional Engineer and Land Surveyor License No. 35885		
PROJECT No.	DATE:	SCALE:
16-1483	08-01-17	1"=20'
SHEET:		1 OF 1

\\surmonte\p\DRAWINGS\TITLE2018\16-1483\topo-revised-n.dwg, 11/16/20 06:58:25AM, Chet, LAYOUT:24X36VERT